



Connect the Coastside

Final Draft Overview

Half Moon Bay, December 7, 2021





Connect the Coastside



WALKING



BIKING



PUBLIC
TRANSIT





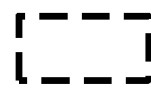

DRIVING



LAND USE

Planning Area



-  Coastal Zone
-  Project Area
-  City of Half Moon Bay
-  Study Area

Stakeholder Feedback



Reflect past planning efforts

Support for multimodal projects

Avoid road widening

Support for limiting development

Focus on traffic congestion

Coordination with other agencies



Coordination with Half Moon Bay (p.181)

- Meetings with Community Development and Public Works staff
- Technical Advisory Committee
- Active sharing of public comments & data
- Coordination for planned projects and policies



Summary

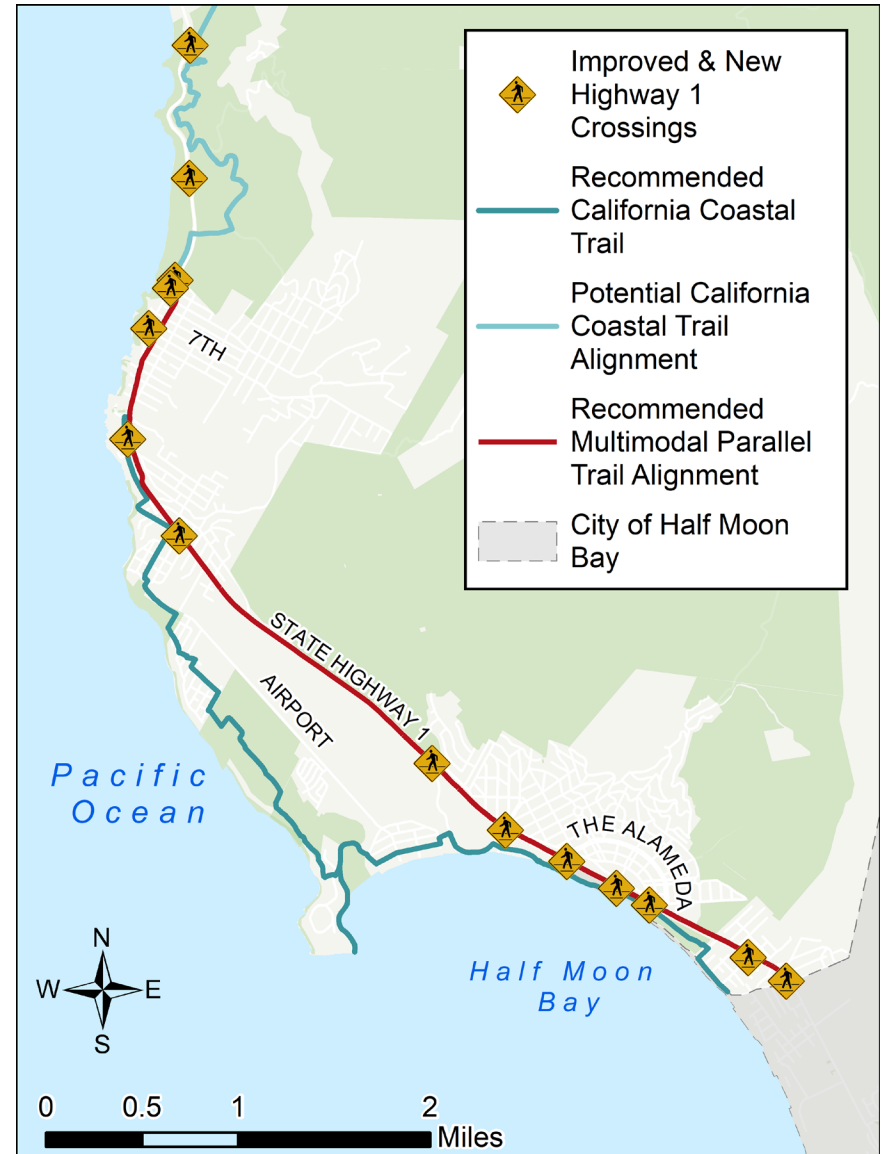


Intersection Controls

- Install roundabouts or traffic signals (depending on the outcome of a future studies) at:
 - California Avenue, Cypress Avenue, and 16th Street intersections with Highway 1 (Moss Beach)
 - Highway 35 / Highway 92 intersection (west)

Midcoast Parallel Trail

- Multimodal walking and biking trail separated from Highway 1
- Connects Midcoast with Half Moon Bay, creating continuous walk/bike path





California Coastal Trail



Coastal Trail at Surfer's Beach



Coastal Trail Alignment in Princeton

Pedestrian Crossings

- Marked crossings of Highways 1 and 92, at intersections of Parallel Trail, and routes to school
- Improve crossings with high-visibility striping and pedestrian-activated beacons



Bikeways & Bike Parking

- Bike parking
- Highway 1
- Highway 92



Other

Programmatic

Traffic Control

Educational
campaigns

SRTS

Standards & Evaluation

Traffic Impact
Analysis
Guidelines

Local Coastal
Program

Monitoring and
Reporting

Existing Efforts

Emergency /
Evacuation

Vegetation
Removal

Lighting

Traffic Calming

2022



San Mateo
County Planning
Commission



San Mateo
County Board of
Supervisors



Thank You!

Questions?

For questions or comments please contact:

Chanda Singh
csingh@smcgov.org

To read the full plan and view additional resources, please visit:

<https://planning.smcgov.org/connect-coastside>